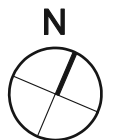


**NOTE ALL BOOTHS TO BE SPACED AT 10' APART, TYP. UNLESS OTHERWISE NOTED**

## MAIN STREET - ZONE B

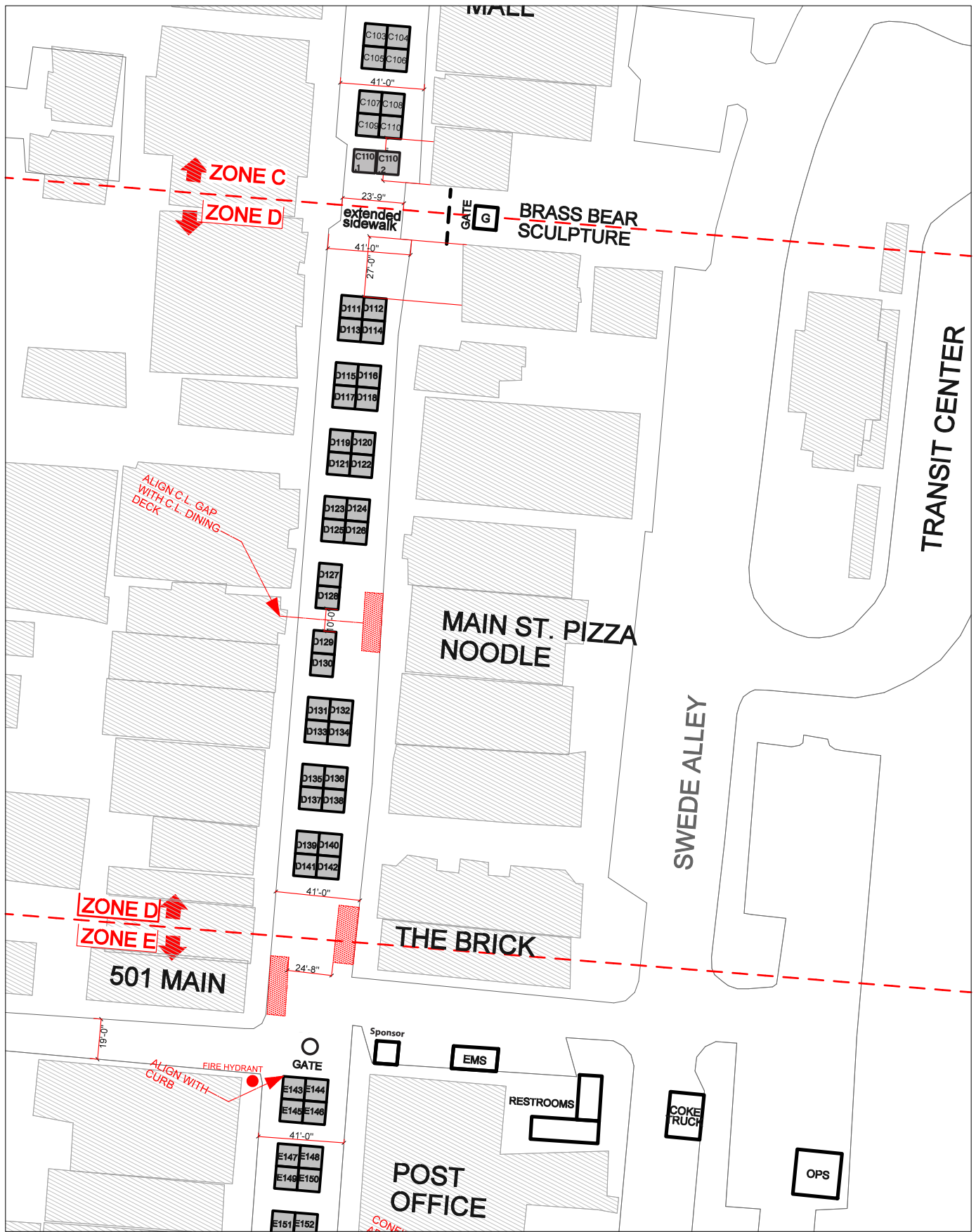
**2025 PARK CITY KIMBALL ARTS FESTIVAL**



SCALE: 1' = 60'-0"

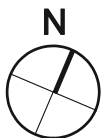
Note: festival map is drawn presuming base site plan provided by Park City Planning Department is accurate

**Note: festival map is drawn presuming base site plan provided by Park City Planning Department is accurate**



**NOTE ALL BOOTHS TO BE SPACED AT 10' APART, TYP. UNLESS OTHERWISE NOTED**

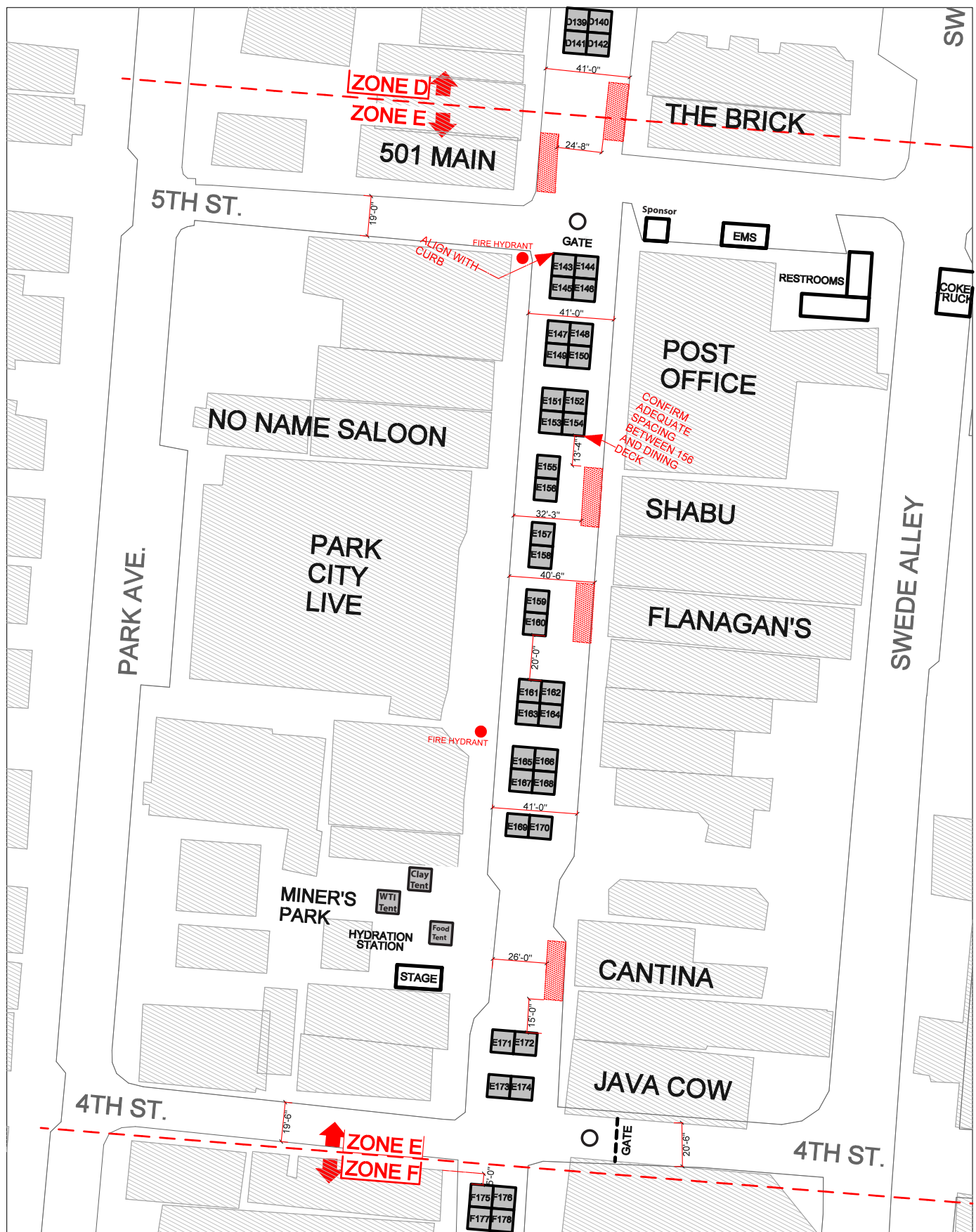
# MAIN STREET - ZONE D 2025 PARK CITY KIMBALL ARTS FESTIVAL



SCALE: 1' = 60'-0"

Note: festival map is drawn presuming base site plan provided by Park City Planning Department is accurate

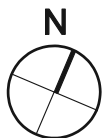




**NOTE ALL BOOTHS TO BE  
SPACED AT 10' APART, TYP.  
UNLESS OTHERWISE NOTED**

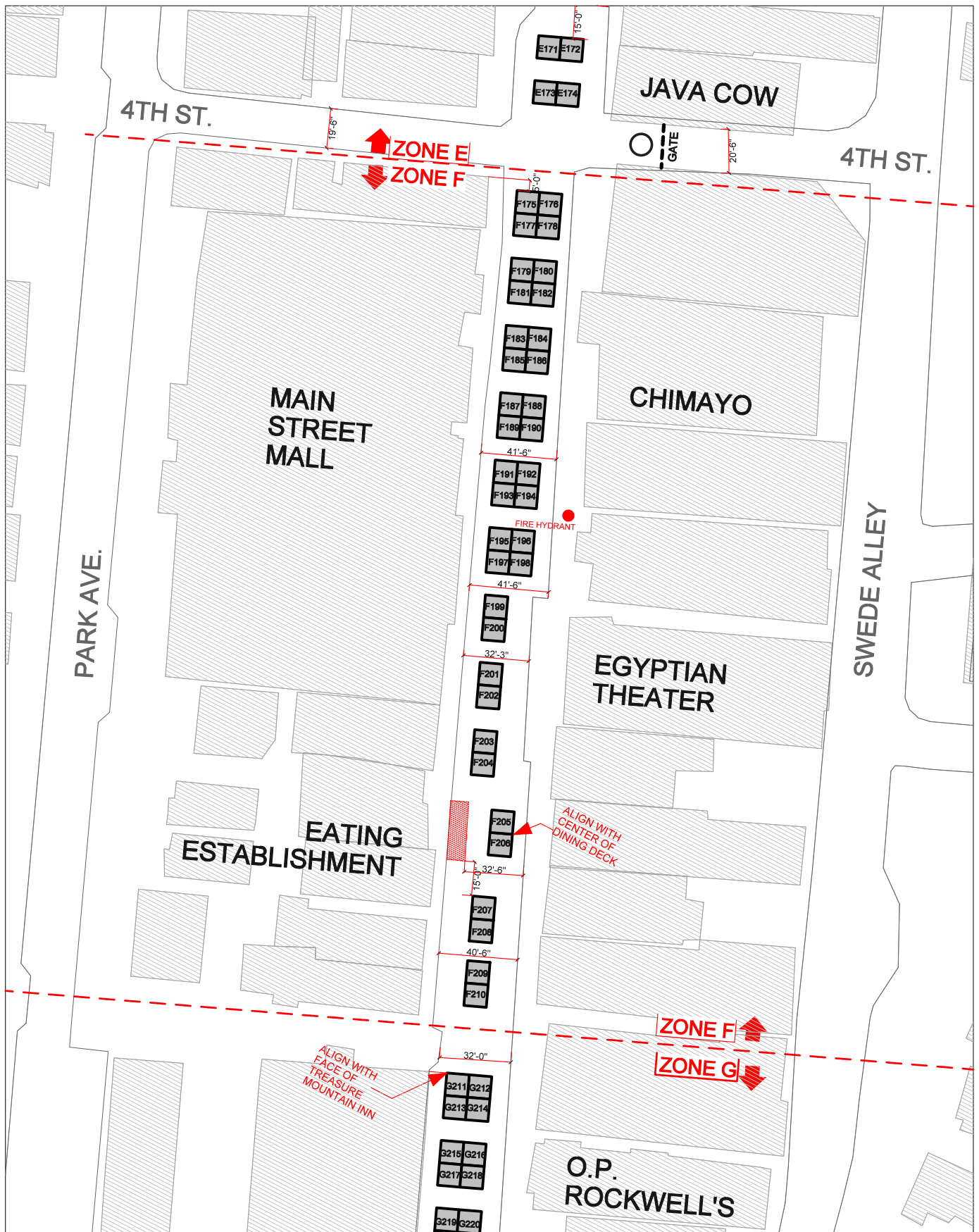
## MAIN STREET - ZONE E

**2025 PARK CITY KIMBALL ARTS FESTIVAL**



SCALE: 1' = 60'-0"

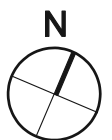
Note: festival map is drawn presuming base site plan provided by Park City Planning Department is accurate



**NOTE ALL BOOTHS TO BE  
SPACED AT 10' APART, TYP.  
UNLESS OTHERWISE NOTED**

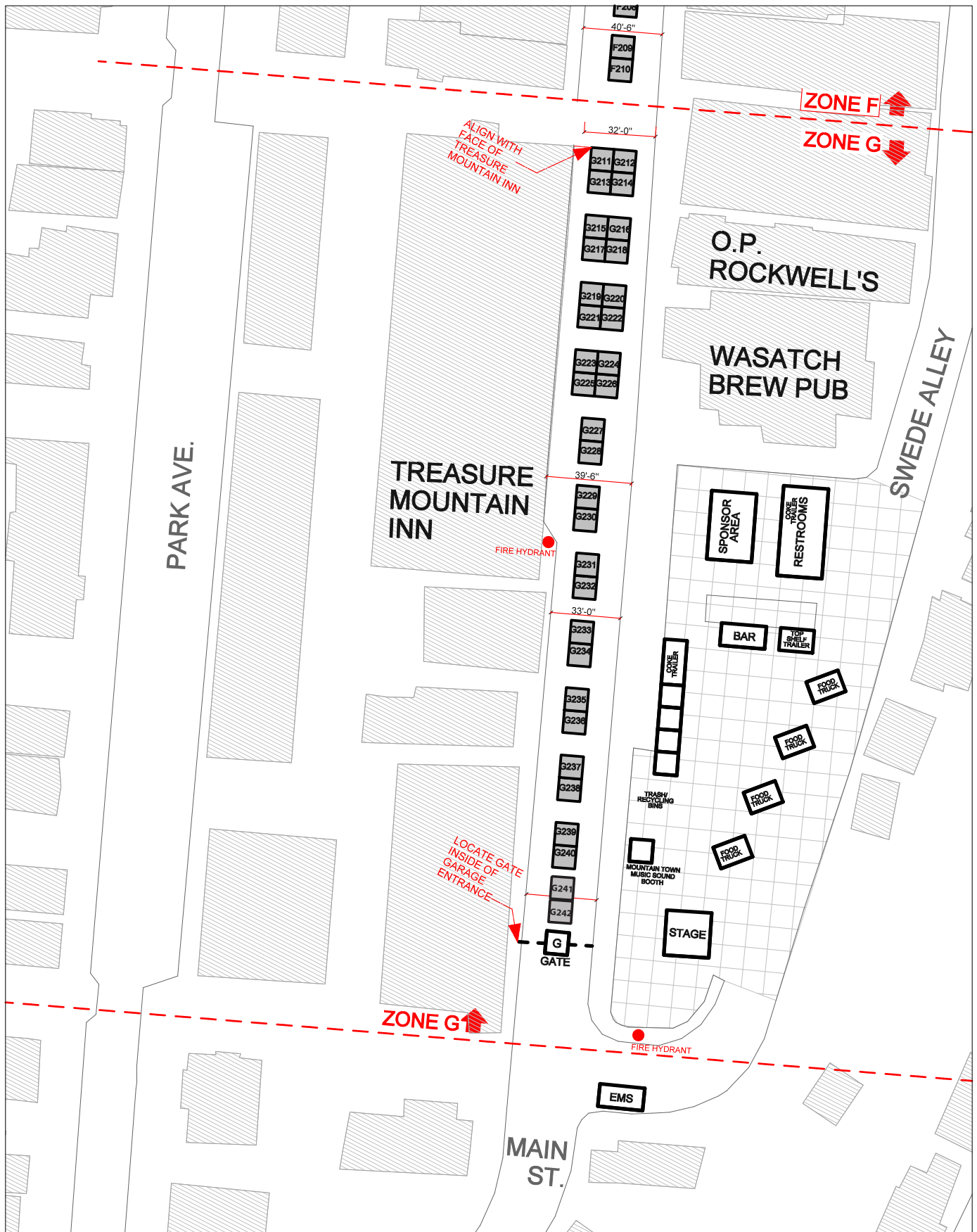
## MAIN STREET - ZONE F

**2025 PARK CITY KIMBALL ARTS FESTIVAL**



SCALE: 1' = 60'-0"

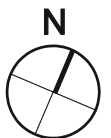
Note: festival map is drawn presuming base site plan provided by Park City Planning Department is accurate



**NOTE ALL BOOTHS TO BE  
SPACED AT 10' APART, TYP.  
UNLESS OTHERWISE NOTED**

## MAIN STREET - ZONE G

**2025 PARK CITY KIMBALL ARTS FESTIVAL**



SCALE: 1" = 60'-0"

Note: festival map is drawn presuming base site plan provided by Park City Planning Department is accurate