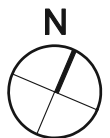


**NOTE ALL BOOTHS TO BE  
SPACED AT 10' APART, TYP.  
UNLESS OTHERWISE NOTED**

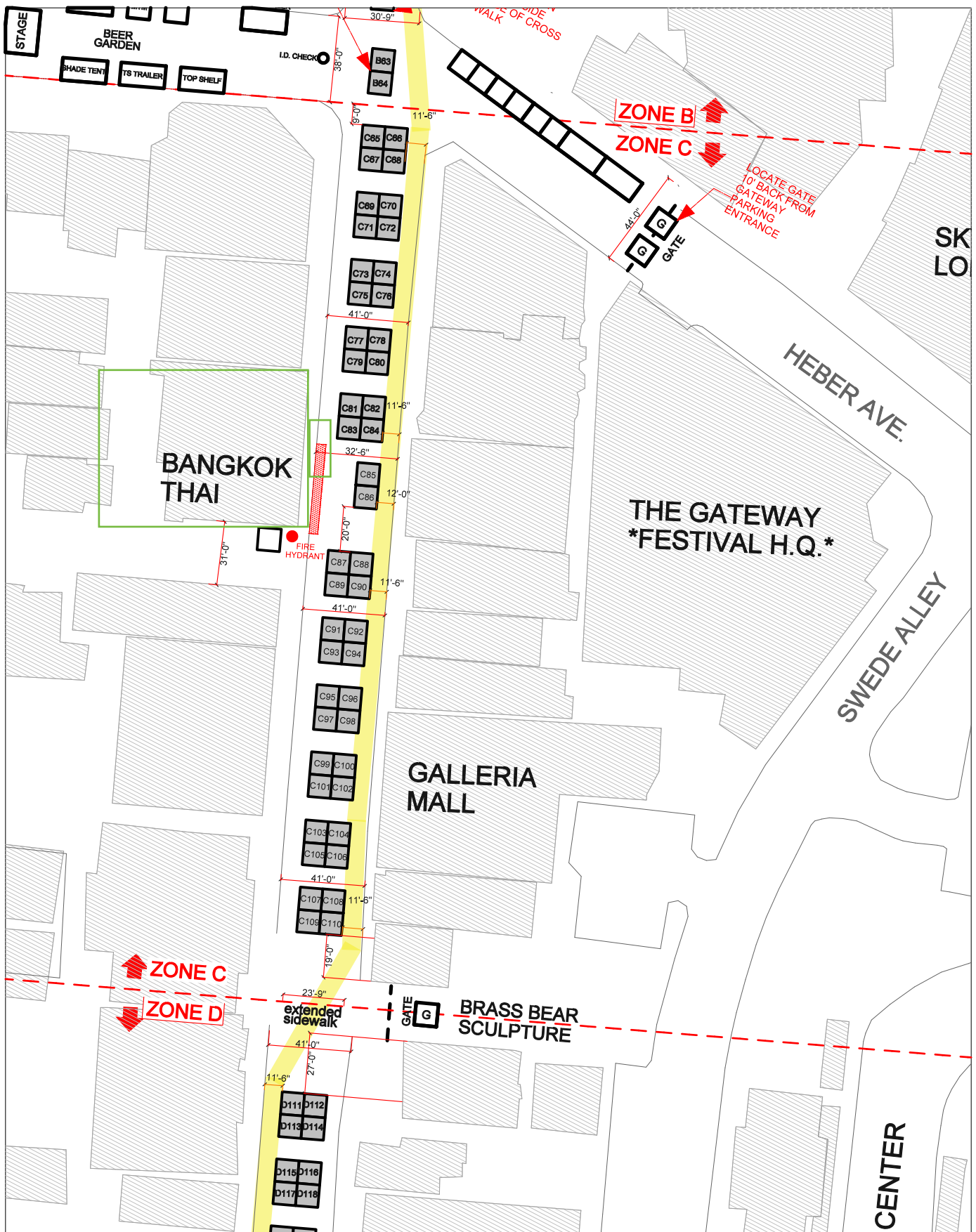
# MAIN STREET - ZONE A 2024 PARK CITY KIMBALL ARTS FESTIVAL



SCALE: 1' = 60'-0"

Note: festival map is drawn presuming base site plan provided by Park City Planning Department is accurate

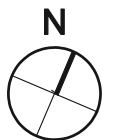
**Note: festival map is drawn presuming base site plan provided by Park City Planning Department is accurate**



**NOTE ALL BOOTHS TO BE  
SPACED AT 10' APART, TYP.  
UNLESS OTHERWISE NOTED**

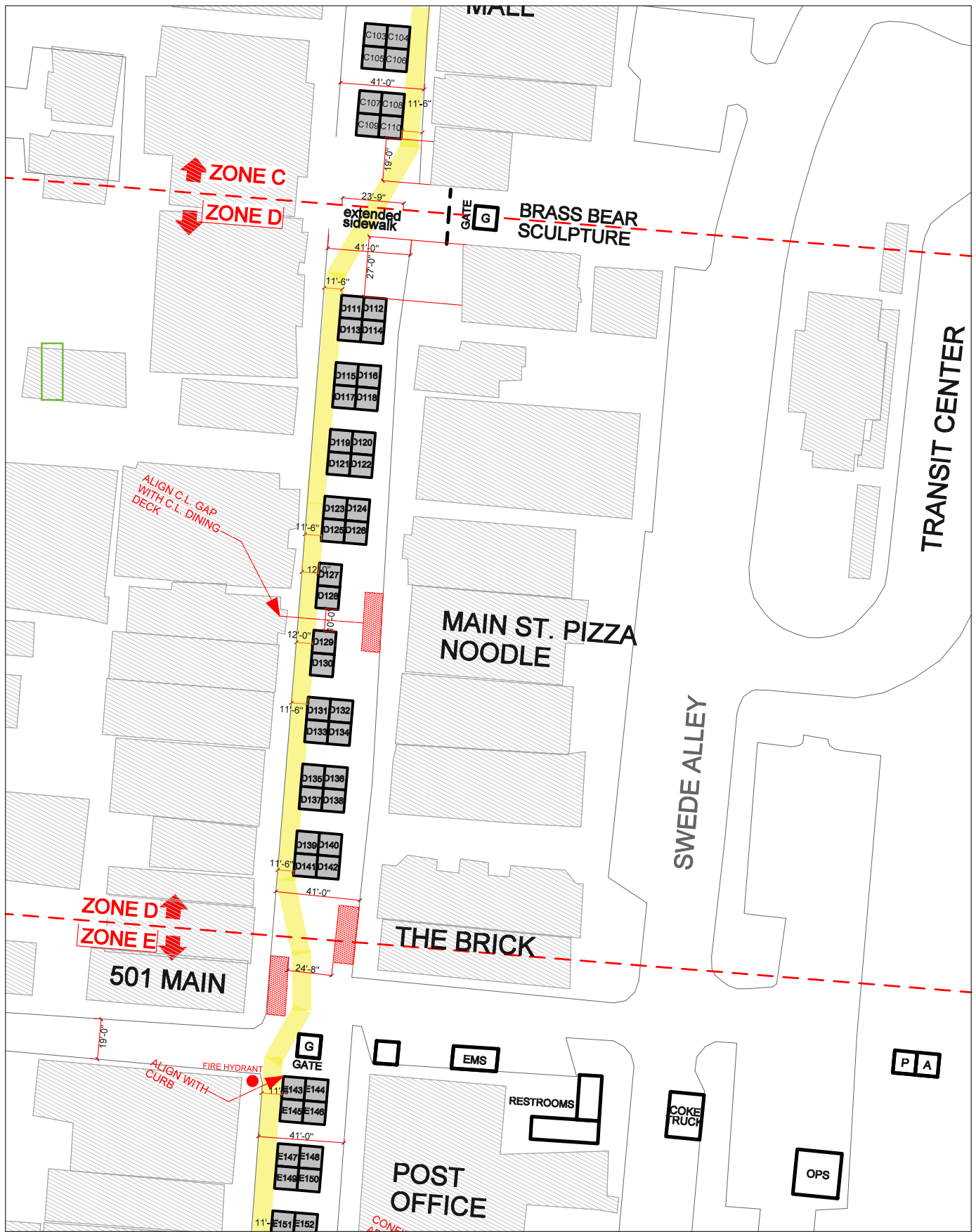
## MAIN STREET - ZONE C

### 2024 PARK CITY KIMBALL ARTS FESTIVAL



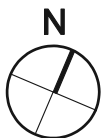
SCALE: 1' = 60'-0"

Note: festival map is drawn presuming base site plan provided by Park City Planning Department is accurate



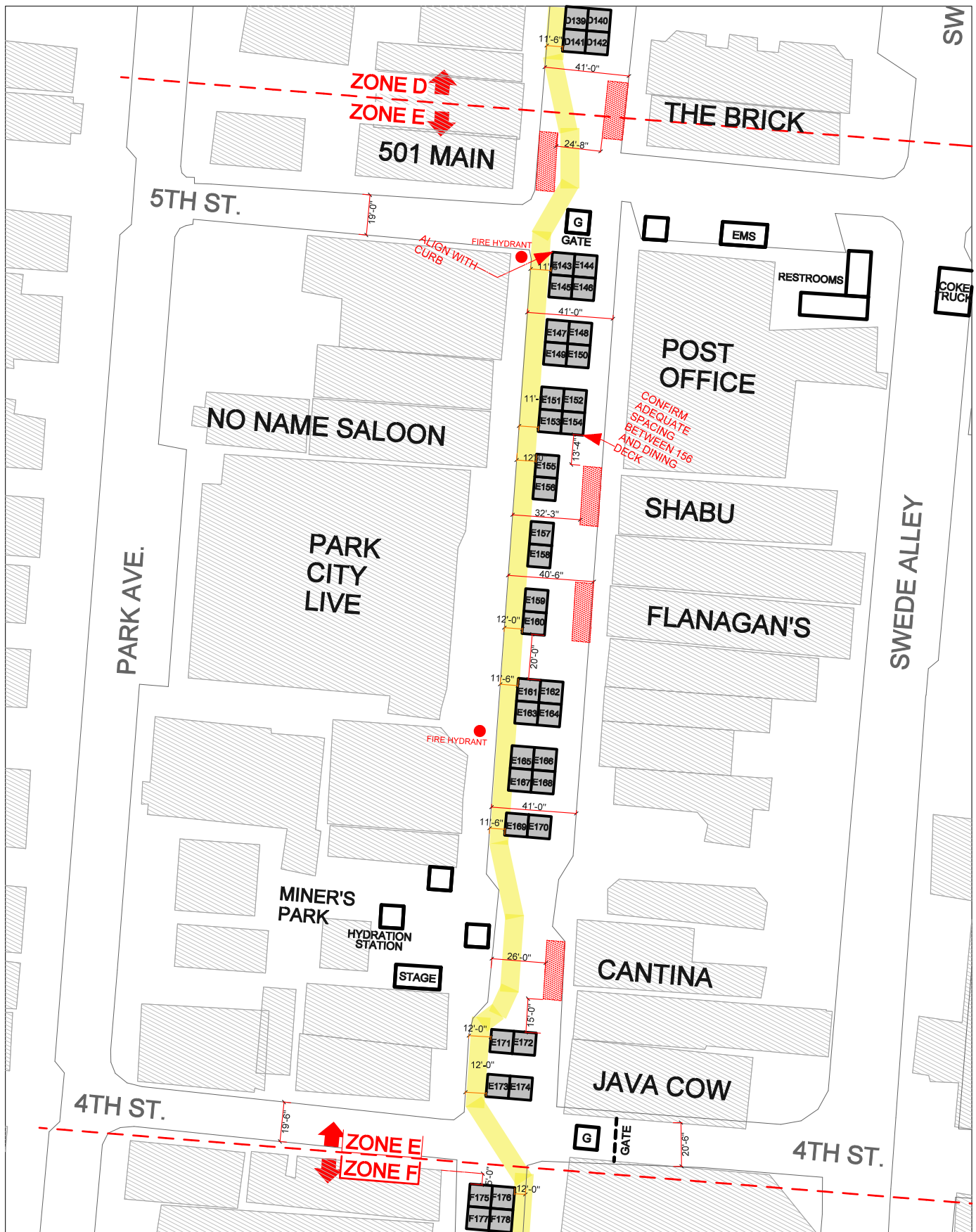
**NOTE ALL BOOTHS TO BE  
SPACED AT 10' APART, TYP.  
UNLESS OTHERWISE NOTED**

# MAIN STREET - ZONE D 2024 PARK CITY KIMBALL ARTS FESTIVAL



SCALE: 1' = 60'-0"

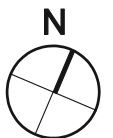
Note: festival map is drawn presuming base site plan provided by Park City Planning Department is accurate



**NOTE ALL BOOTHS TO BE  
SPACED AT 10' APART, TYP.  
UNLESS OTHERWISE NOTED**

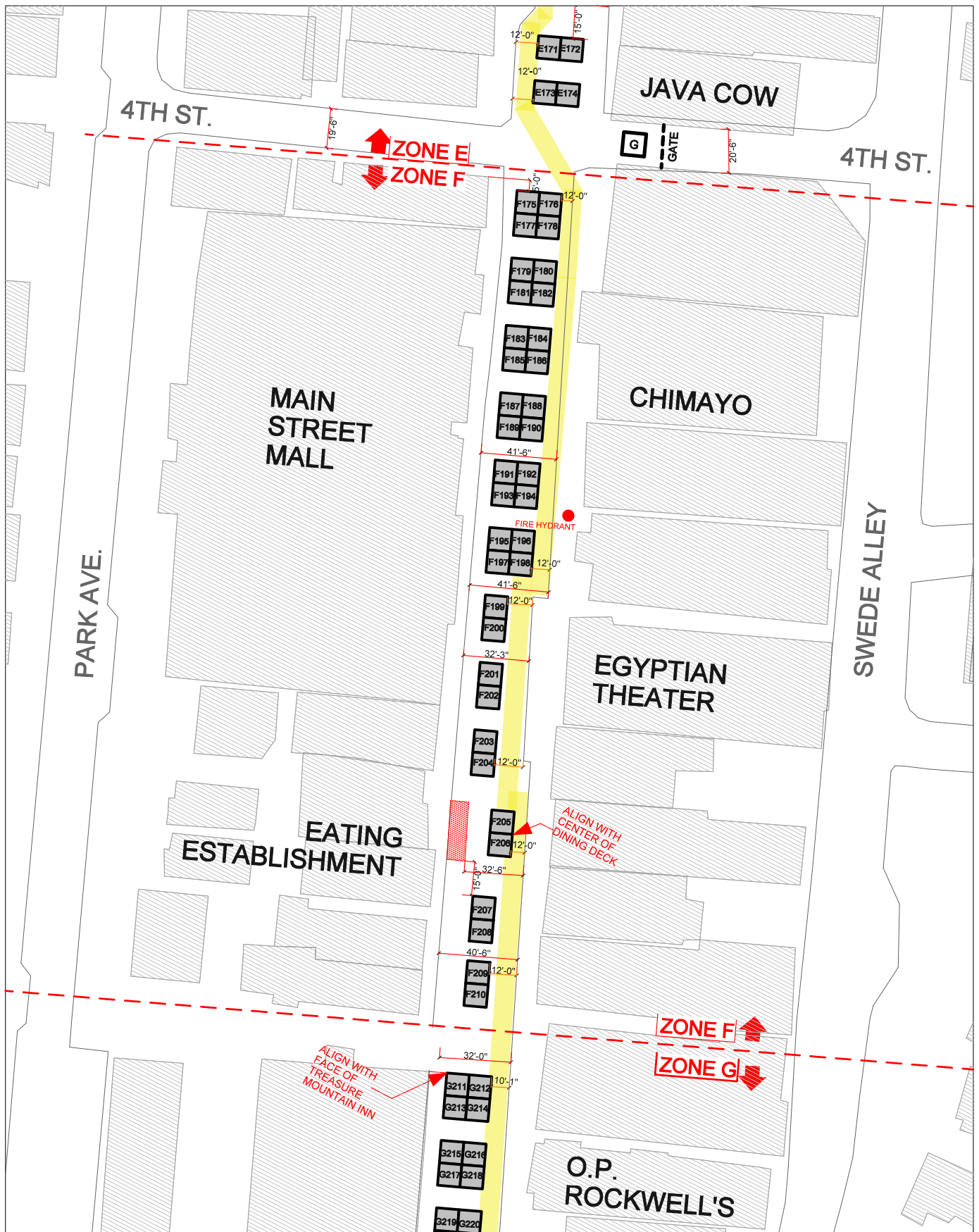
## MAIN STREET - ZONE E

### 2024 PARK CITY KIMBALL ARTS FESTIVAL



SCALE: 1' = 60'-0"

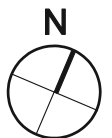
Note: festival map is drawn presuming base site plan provided by Park City Planning Department is accurate



**NOTE ALL BOOTHS TO BE  
SPACED AT 10' APART, TYP.  
UNLESS OTHERWISE NOTED**

## MAIN STREET - ZONE F

### 2024 PARK CITY KIMBALL ARTS FESTIVAL



SCALE: 1' = 60'-0"

Note: festival map is drawn presuming base site plan provided by Park City Planning Department is accurate

